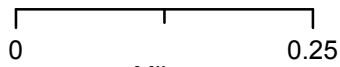
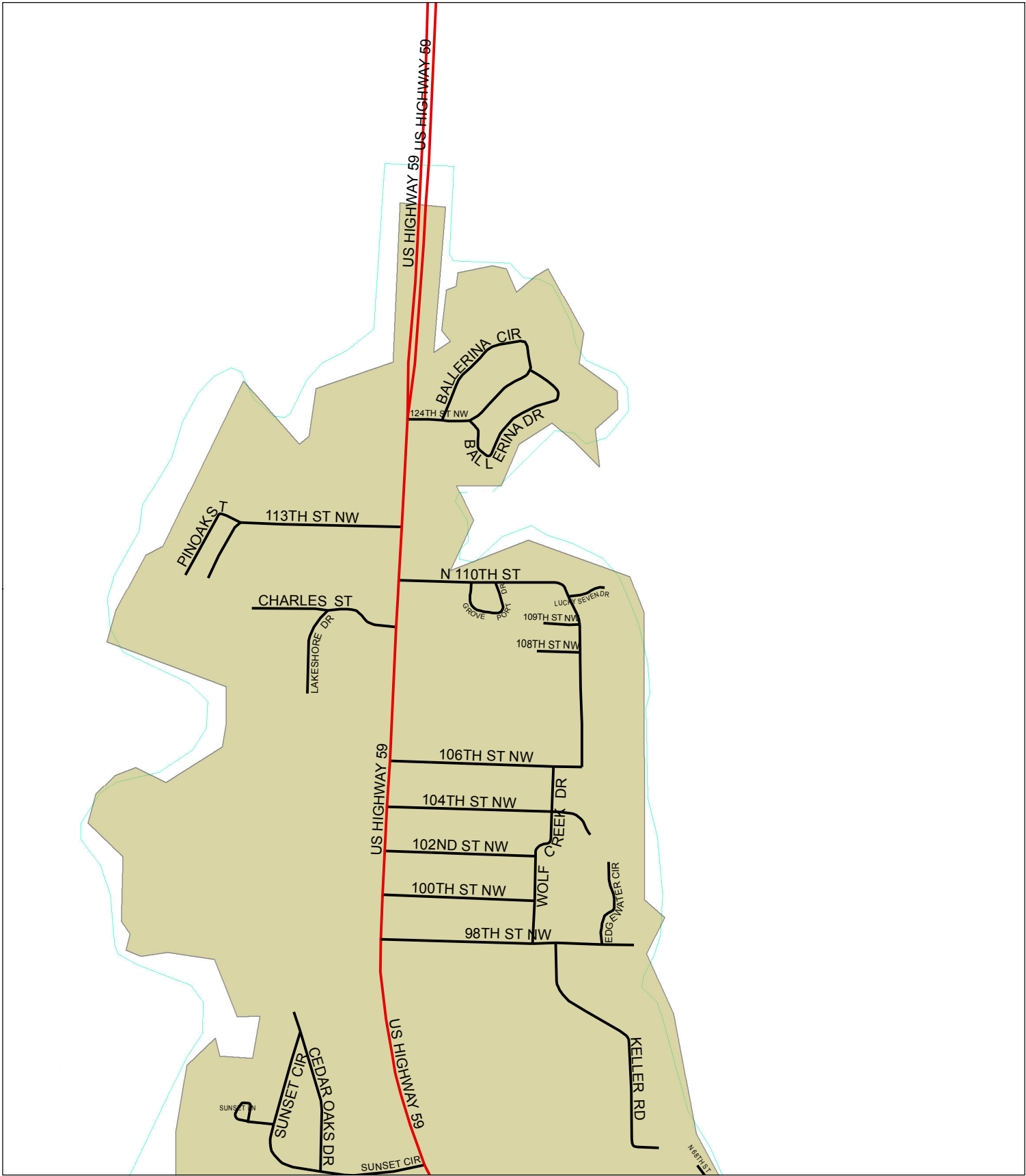


# CITY LIMITS

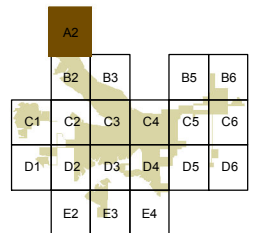
CITY OF GROVE STEET INDEX



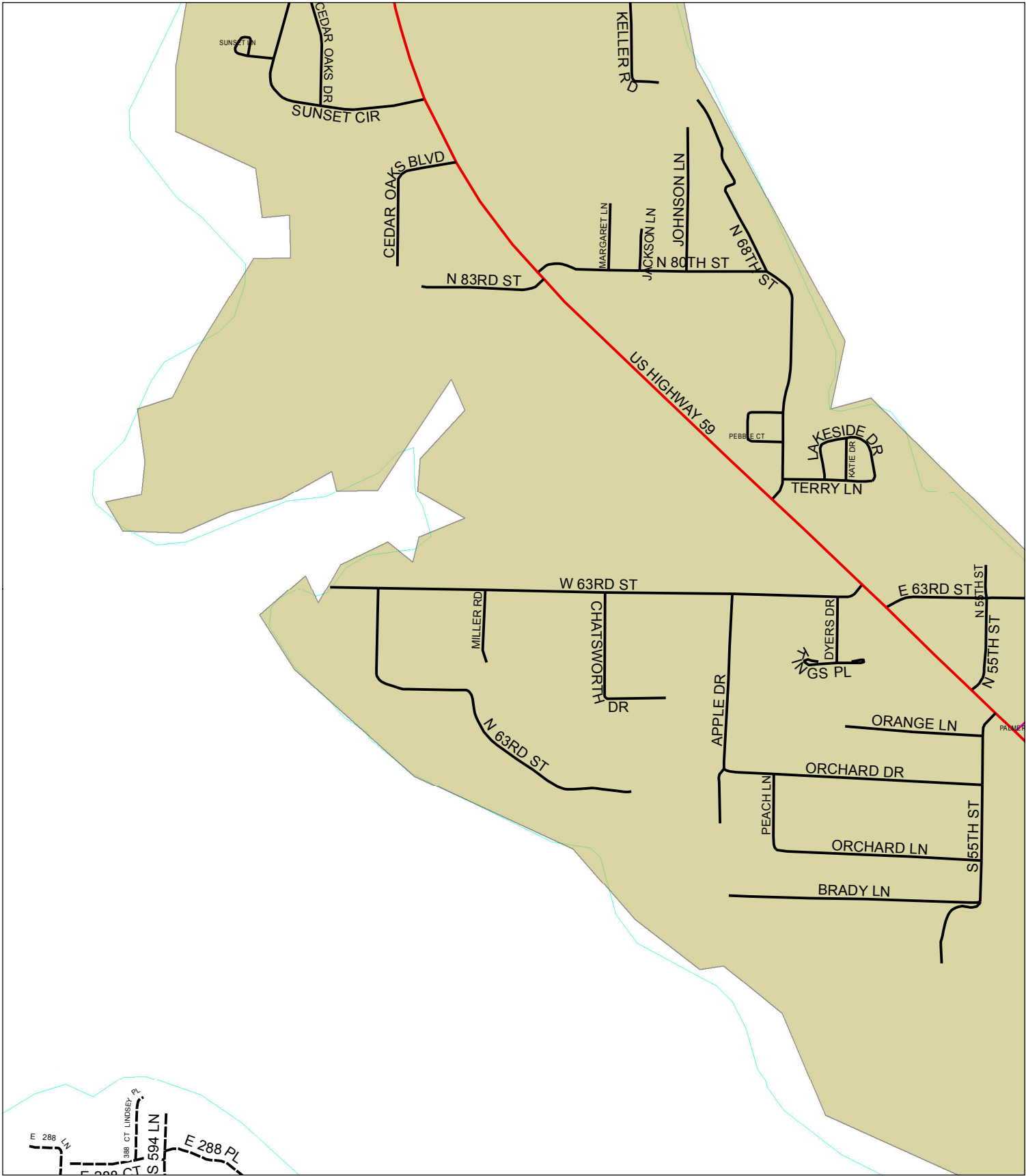
STREET	PAGE	STREET	PAGE	STREET	PAGE	STREET	PAGE
100TH ST NW	A2	E 290 RD	C1, C5, C6	LAKE RD 3	D4	S 55TH ST	B2, B3
102ND ST NW	A2	E 295 RD	C1	LAKE ROAD 3	D4	S 585 CT	C1
104TH ST NW	A2	E 296 CT	C1	LAKESHORE DR	A2	S 585 TRL	C1
106TH ST NW	A2	E 296 PL	C1	LAKESIDE DR	B2	S 586 LN	C1
108TH ST NW	A2	E 297 RD	C1	LAKEVIEW DR	D4	S 590 RD	D1
109TH ST NW	A2	E 300 RD	D1, D2, D5, D6	LAKEWOOD DR	D3, D4	S 595 RD	C2, D2
113TH ST NW	A2	E 301 PL	D1, D2	LANNELL DR	C5	S 626 RD	C5
124TH ST NW	A2	E 301 RD	D1, D2	LEE ST	B3	S 628 RD	D4
98TH ST NW	A2	E 320 RD	E3	LEISURE LN	C3, D3	S 630 RD	C5
ABBY LN	D4	E 3RD ST	C4, C5	LEISURE RD	D3	S 640 RD	C6, D6
ACORN ST	D4	E 4TH PL	C4, C5	LIGHTHOUSE SPRINGS DR	C1	S 642 RD	C6
AHNAWAKE ST	B3	E 4TH ST	C4	LILLY CT	C3	S BROADWAY ST	C4, D4
AIRPORT DR	B6, C6	E 5TH PL	C4	LONGS DR	D3	S CHEROKEE ST	C4
ALPINE DR	C2	E 5TH ST	C4	LOOKOUT LN	C2, C3	S DELAWARE ST	C4
ANCHOR LN	D4	E 63RD ST	B2, B3	LOST COVE RD	C1	S GRAND ST	C4
ANCHOR RD	D4	E 6TH ST	C4	LOWER WATERFALL RD	D2	S HAZEL ST	C4, D4
ANITA DR	C1	E 7TH ST	C4, C5	LUCKY SEVEN DR	A2	S MAIN ST	C4, D4
APPLE DR	B2	E 9TH ST	C4, C5	MARGARET LN	B2	S MILL ST	C4, D4
ASH ST	C2	E O DANIEL ST	C4	MARINA BLVD	D3	S OSAGE ST	C4
ASHER CT	D4, E4	EDGEWATER CIR	A2	MELISSA ST	D3	S QUAIL RUN RD	D2
BALLERINA CIR	A2	EDGEWOOD DR	D3	MELODY LN	D2	S SPRING ST	C4, D4
BALLERINA DR	A2	ELK ST	C4	MELODY POINT CIR	D2	S SYCAMORE DR	C3
BAY CREST AVE	C2, C3	ELLIS DR	B3	MELODY POINT DR	D2	SCENIC DR	E3
BAY SHORE DR	C2, C3	EMMA ST	C4	MICHAEL ST	D3	SENECA ST	C4
BEACON DR	D3	ESTATES CT	C3	MICKEY MANTLE DR	D4	SHADOW CREEK PL	D4
BEACON LN	D3	ESTATES DR	C3	MILL CREEK DR	C5	SHASTEN ST	D2, D3
BEACON POINT CIR	D3	EVANS DR	D2	MILL POND CIR	D2	SHORE DR	E2, E3
BEE HIVE DR	D4	FAIRVIEW CIRCLE DR	D4	MILL POND CT	D2	SHUNDI RD	C5
BILLY MANTLE LN	D4	FAIRVIEW DR	D4	MILL POND RD	D2	SKI DR	D3, D4
BLUEBIRD ST	D3	FAIRWAY CIR	C1	MILLER RD	B2	SPARROW DR	D3
BRADY LN	B2, B3	FINK AVE	D3	MOFFAT ST	D3	SPRUCE ST	D3
BRENDA LN	C4	FIREBIRD LN	C3	MOORE RD	E4	SQUIRREL RUN	D4
BRITINI LN	C3, C4, D3, D4	FIREBIRD RD	C3	MULBERRY CIR	C2	ST ANDREWS CIR	C4
BUFFALO CT	E3	FISHER ST	C4	MUTT MANTLE LN	D4	ST ANDREWS CT	C4
BUFFALO DR	E3	FOX HOLLOW LN	D4	N 110TH ST	A2	ST ANDREWS DR	C4
BUFFALO LN	E3	GASLIGHT DR	D3	N 16TH ST	B3, C3	ST ANDREWS LN	C4, C5
CALLIE DR	E3	GAULT RD	D4	N 16TH ST W	C3	ST ANDREWS PL	C4
CANNON ST	D3	GLENN DR	D3	N 21ST ST	B3, C3	ST JOSEPH DR	C2, D2
CARDIAC COVE RD	D3	GOINS RD	C5	N 36TH ST	B3	STATE PARK RD	D3, D4
CAREY DR	C2	GOINS ST	C4, C5	N 3RD ST	C4, C5	SUMAC RD	D4
CEDAR LN	D2	GOLD FINCH DR	D4	N 46TH ST	B3	SUMMIT DR	C2
CEDAR OAKS BLVD	B2	GOLF ST	C4	N 55TH ST	B2, B3	SUNRISE BLVD	B3
CEDAR OAKS DR	A2, B2	GROVE PORT DR	A2	N 63RD ST	B2	SUNRISE CIR	B3, C3
CENTER COURT CIRCLE	C5	HADDEN DR	B3	N 68TH ST	B2	SUNSET CIR	A2, B2
CENTER CT	C5	HARBOR LOOP DR	D4, E4	N 80TH ST	B2	SUNSET LN	A2, B2
CENTER ST	C4	HARBOR OAKS LOOP	D4	N 83RD ST	B2	TAYLOR ST	D2
CHARLES ST	A2	HARTS COVE DR	D2	N CHEROKEE ST	C4	TERRACE DR	E4
CHATSWORTH DR	B2	HEBBERT ST	D3	N DELAWARE ST	C4	TERRY LN	B2
CHEERY CIR	C2	HEFFELMAN DR	D4	N OSAGE ST	C4	TOM CAT RD	D3
CHIPSHOT RD	C1	HEMINGWAY CT	D4	N QUAIL RUN RD	C2	TRIPLE D DR	D3
CHOPPER CT	C5	HICKORY CIR	C2	N SYCAMORE DR	C3	TWIN COVE LN	D3, E3
CHRISTMAS CIR	D4	HILLCREST DR	C3	NEO LOOP	C5	UPPER WATERFALL DR	D2
CHRISTMAS LN	D4	HILLSIDE RD	C3	OAK ST	D4	US HIGHWAY 59	A2, B2, B3, C3, C4
CHRISTY CT	C4	HONEY CREEK DR	D4	OLD DIKE RD	D3, E3	VALE DR	D3
CIRCLE DR	B3	HOWARD LOOP	C4	OLIVE ST	C4	VILLAGE DR	C2, D2
CIRCLE DRIVE PL	B3	HOWARD ST	C4	ORANGE LN	B2, B3	W 10TH ST	C3, C4
CLUB HOUSE RD	C1	HUMMINGBIRD LN	D3	ORCHARD DR	B2, B3	W 11TH ST	C2, C4
COLBY LN	D3	HUNTER TRL	C3	ORCHARD LN	B2, B3	W 13TH ST	D2, D3, D4
COMFORT LN	D3	INDUSTRIAL ROAD 10	B6	PALM DR	D3	W 14TH ST	D3, D4
COX DR	C5	INDUSTRIAL ROAD 4	C6	PALMER DR	B3	W 15TH ST	D3
COX LN	C5	INDUSTRIAL ROAD 5	C6	PARK PL	D3	W 16TH ST	D3
COZY DR	D4	INDUSTRIAL ROAD 8	B6	PATHWAYS RD	D3	W 17TH ST	D3
CREST ST	D3	INDUSTRIAL ROAD A	B6, C6	PEACH CIR	C2	W 18TH ST	D4
DAVIS ST	C4	INDUSTRIAL ROAD C	B6	PEACH LN	B2	W 20TH RD	D1, D2
DAWN ST	C4	INGRAM DR	D2	PEAK AVE	C2	W 21ST ST	D4
DEERWOOD CIR	C2	INWOOD DR	D3	PEBBLE CT	B2	W 39TH ST	B3
DELAWARE CT	C4	JACKSON LN	B2	PECAN CIR	C2	W 3RD ST	C4
DILAR DR	E3	JAMES ST	D3	PELICAN DR	D4	W 4TH ST	C4
DOAN LN	C4	JASMINE DR	D3	PINE DR	D3, E3	W 5TH ST	C4
DOGWOOD DR	D3	JAYHAWK RD	D3	PINOAK ST	A2	W 63RD ST	B2
DOGWOOD LN	D3	JOHNSON LN	B2	PLEASANT DR	C4	W 6TH ST	C4
DOGWOOD TRL	D2	JOPLIN ST	C4	POND RD	D3	W 7TH ST	C3, C4
DRAKE ALY	C4	JOSEPH ST	D3	POPLAR LN	C2	W 8TH ST	C4
DYERS DR	B2	KAREN CT	C1	PRITCHARD CT	C5	W 9TH ST	C2, C4
E 10TH ST	C4, C5	KATIE DR	B2	PRITCHARD ST	C5	W 9TH	C2
E 11TH ST	C4	KAYLA RD	D2	RED BIRD RD	D4	W AIRPORT DR	C5, C6
E 13TH ST	D4	KELLER RD	A2, B2	RED BUD DR	B3	W O DANIEL ST	C4
E 14TH ST	D4	KELLY ST	D3	RED FOX CT	D3	WALMART PL	D4
E 15TH ST	D4	KIHEKA ST	B3	RED FOX LN	D3	WALNUT CIR	C2
E 16TH ST	D4	KINGS PL	B2	RIDGERUNNER CT	C5	WESLEY CT	C3
E 1ST ST	C4	LAKE BREEZE RD	C1	ROBIN ST	D3	WOLF CREEK DR	A2
				ROCKIE DR	D2	WOOD ST	D3, D4
				ROCKWOOD DR	C3, D3	WOODCREST WAY	C3, D3
				ROCKWOOD LN	C3, D3	WOODLAND HILLS RD	D3
				ROLLING OAKS RD	C3	WYANDOTTE ST	C4
						WYANT RD	D3
						ZACHARY DR	C5



I DO HEREBY DECLARE THAT THIS MAP IS TRUE AND ACCURATE TO THE BEST OF MY KNOWLEDGE  
 JANUARY 1, 2012  
 CODY BROWN  
 911 COORDINATOR  
 CITY OF GROVE

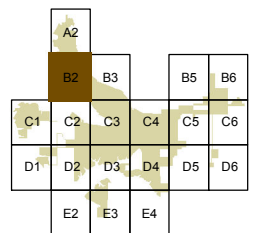
Grid ID: A2  
 Page No: 3

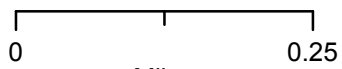
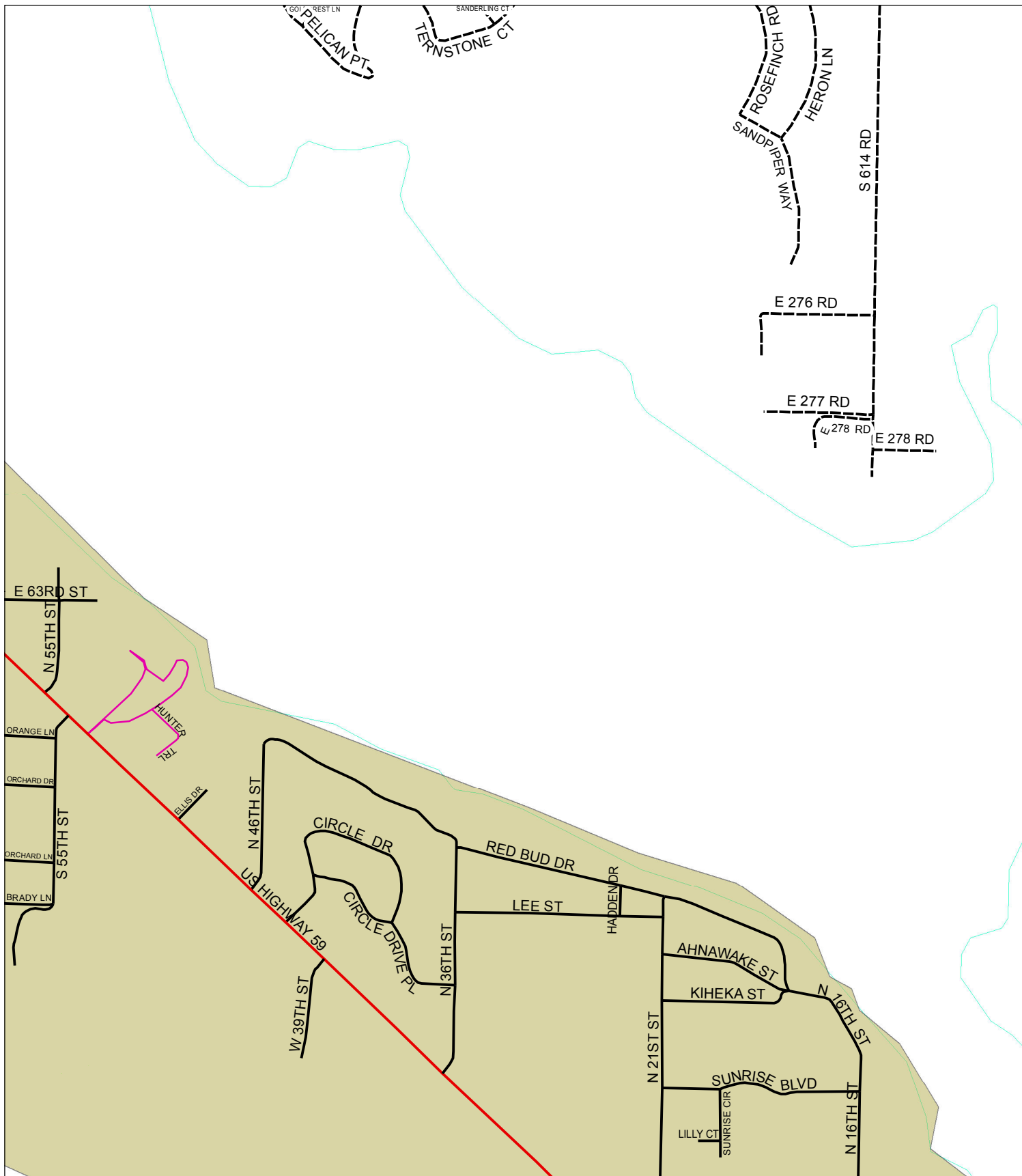




I DO HEREBY DECLARE THAT THIS MAP IS TRUE AND ACCURATE TO THE BEST OF MY KNOWLEDGE  
 JANUARY 1, 2012  
 CODY BROWN  
 911 COORDINATOR  
 CITY OF GROVE

Grid ID: B2  
 Page No: 4

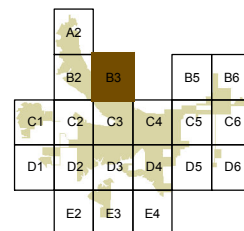



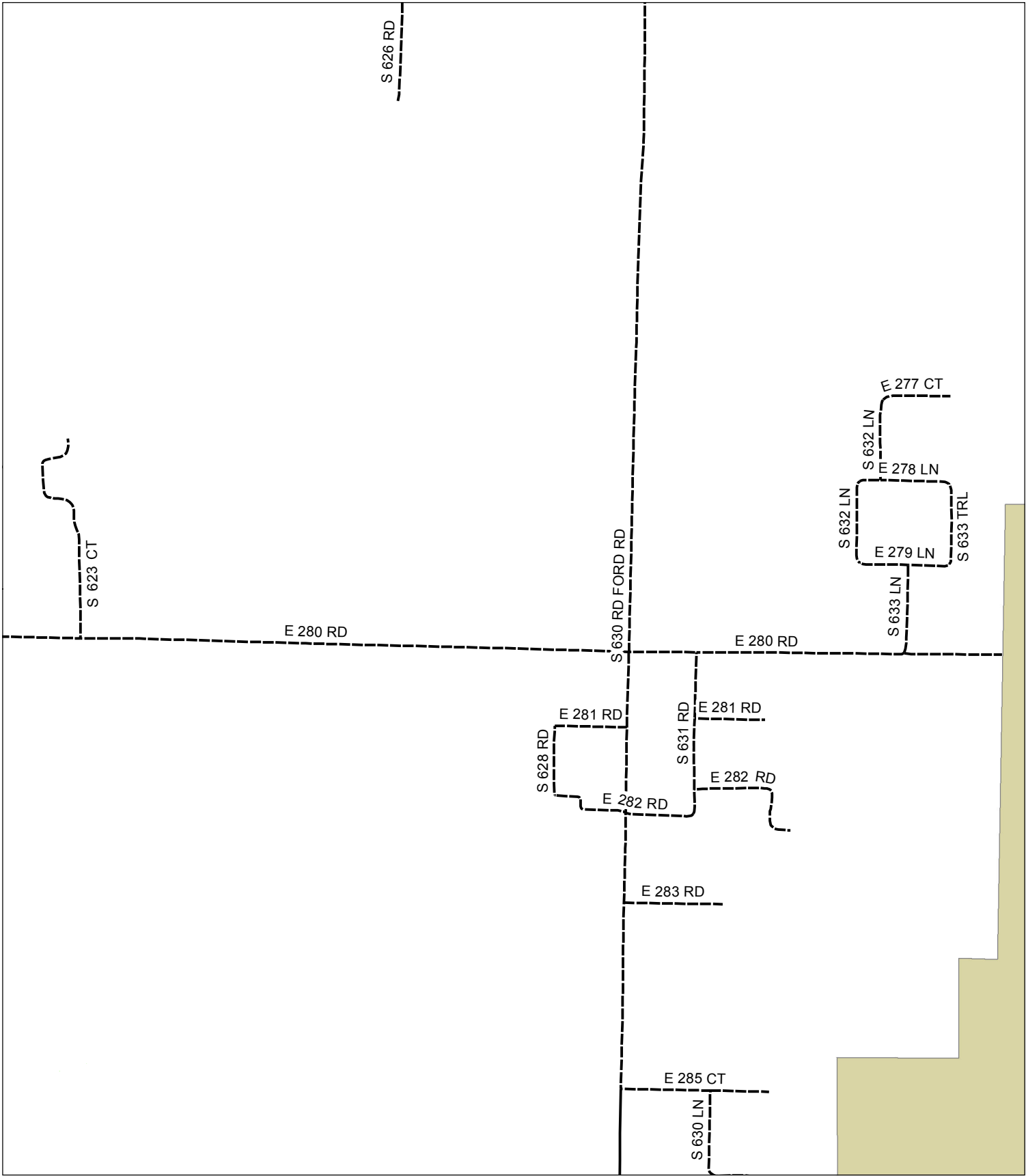


I DO HEREBY DECLARE THAT THIS MAP IS TRUE AND ACCURATE TO THE BEST OF MY KNOWLEDGE  
 JANUARY 1, 2012  
 CODY BROWN  
 911 COORDINATOR  
 CITY OF GROVE

Grid ID: B3

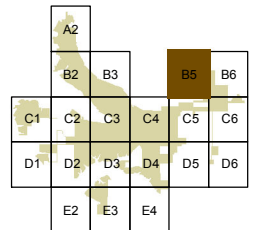
Page No: 5

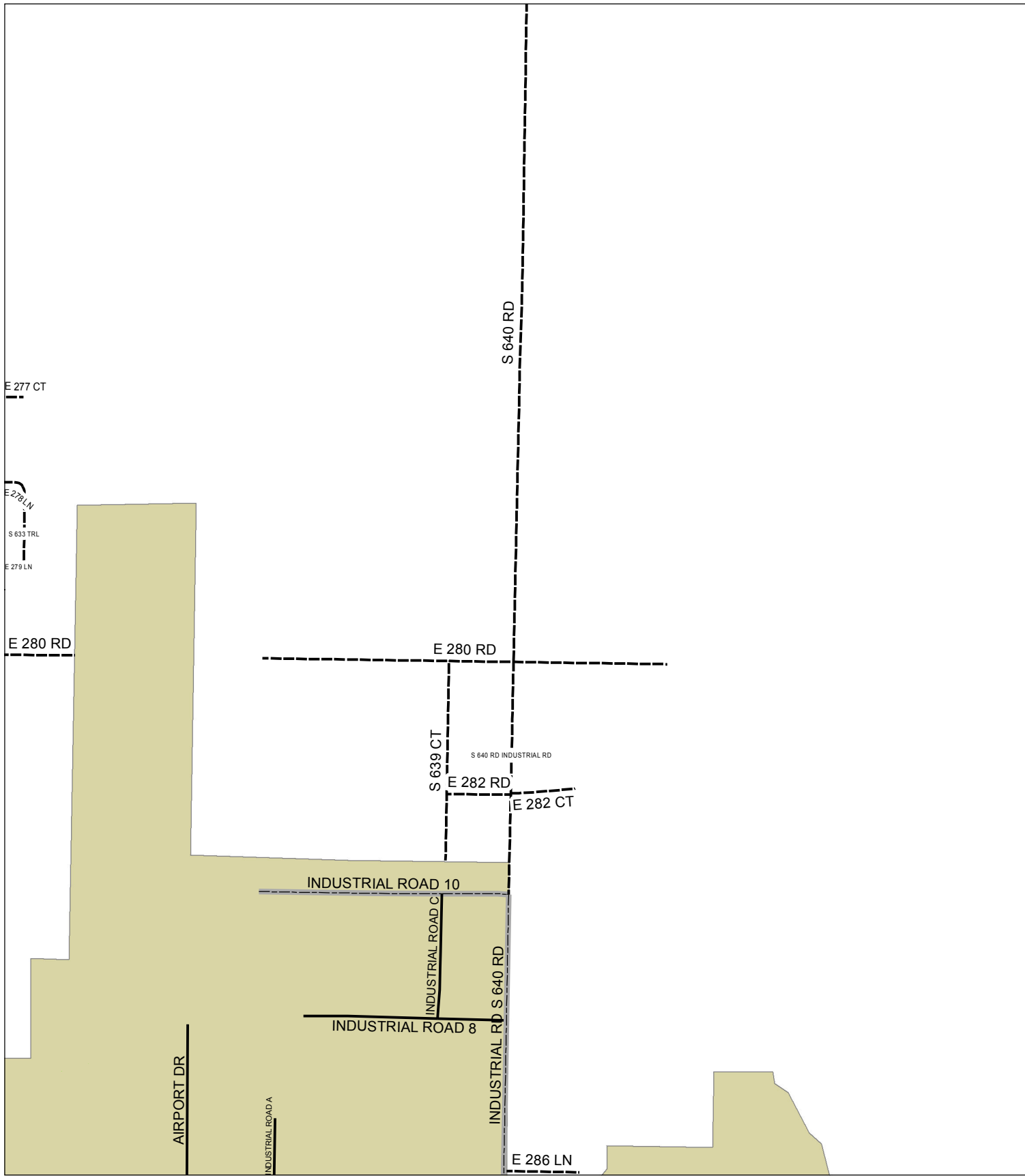




I DO HEREBY DECLARE THAT THIS MAP IS TRUE  
AND ACCURATE TO THE BEST OF MY KNOWLEDGE  
JANUARY 1, 2012  
CODY BROWN  
911 COORDINATOR  
CITY OF GROVE

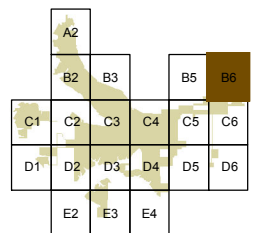
Grid ID: B5  
Page No: 6

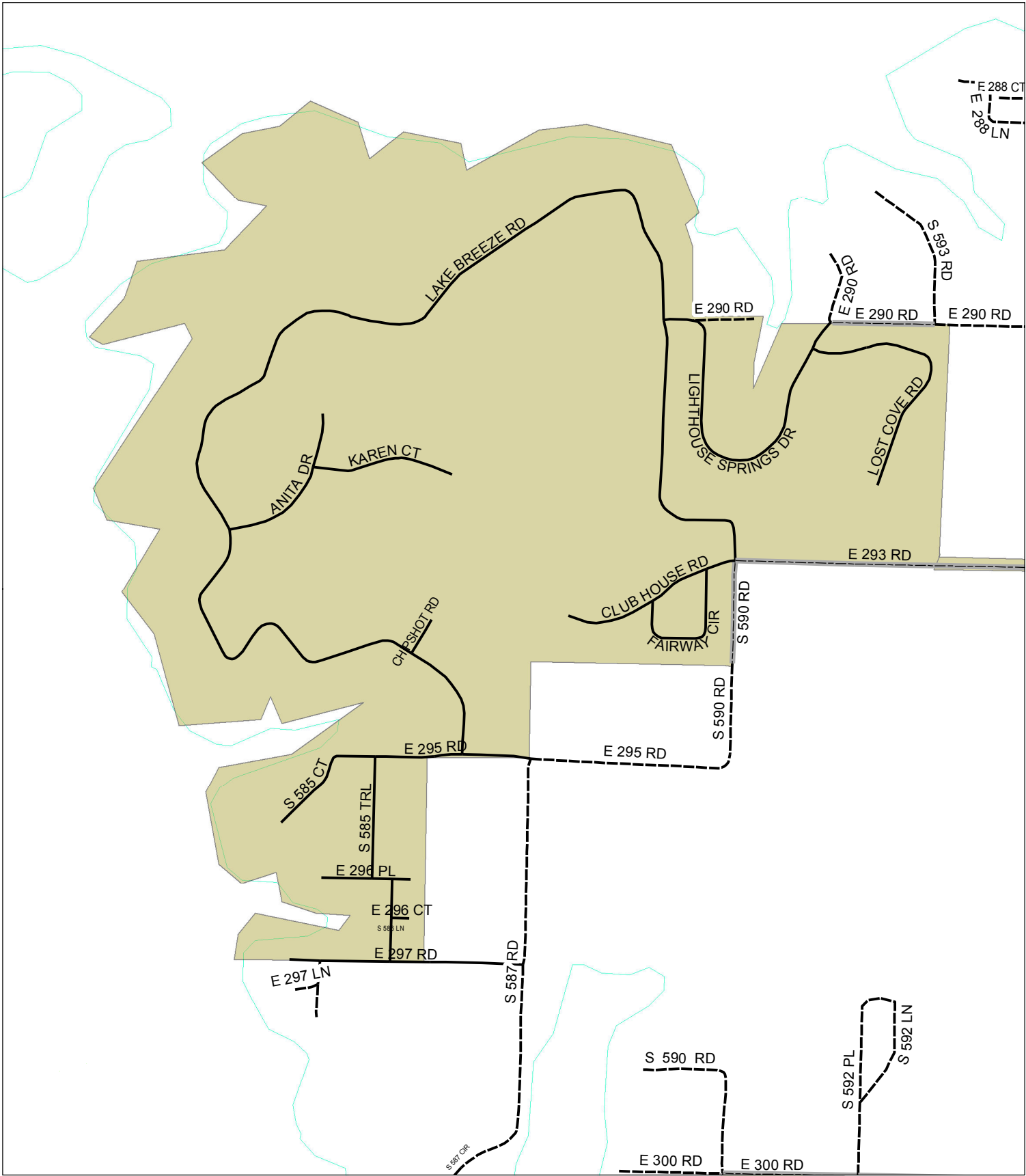




I DO HEREBY DECLARE THAT THIS MAP IS TRUE AND ACCURATE TO THE BEST OF MY KNOWLEDGE  
 JANUARY 1, 2012  
 CODY BROWN  
 911 COORDINATOR  
 CITY OF GROVE

Grid ID: B6  
 Page No: 7







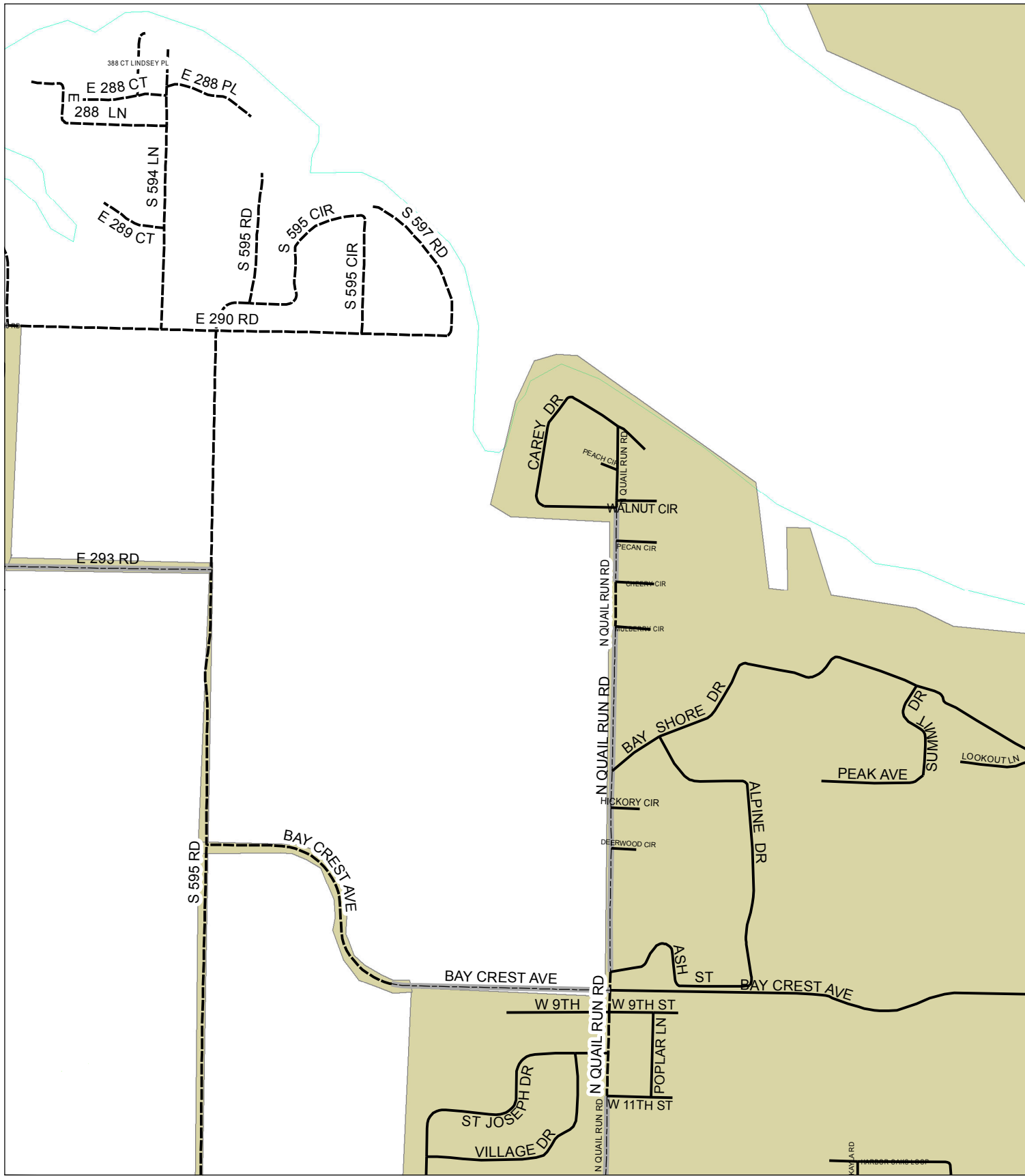
0 0.25  
Miles

I DO HEREBY DECLARE THAT THIS MAP IS TRUE  
AND ACCURATE TO THE BEST OF MY KNOWLEDGE  
JANUARY 1, 2012  
CODY BROWN  
911 COORDINATOR  
CITY OF GROVE

Grid ID: C1  
Page No: 8

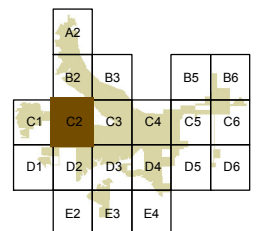
	A2				
	B2	B3		B5	B6
C1	C2	C3	C4	C5	C6
D1	D2	D3	D4	D5	D6
	E2	E3	E4		

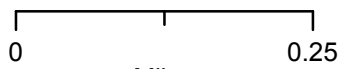
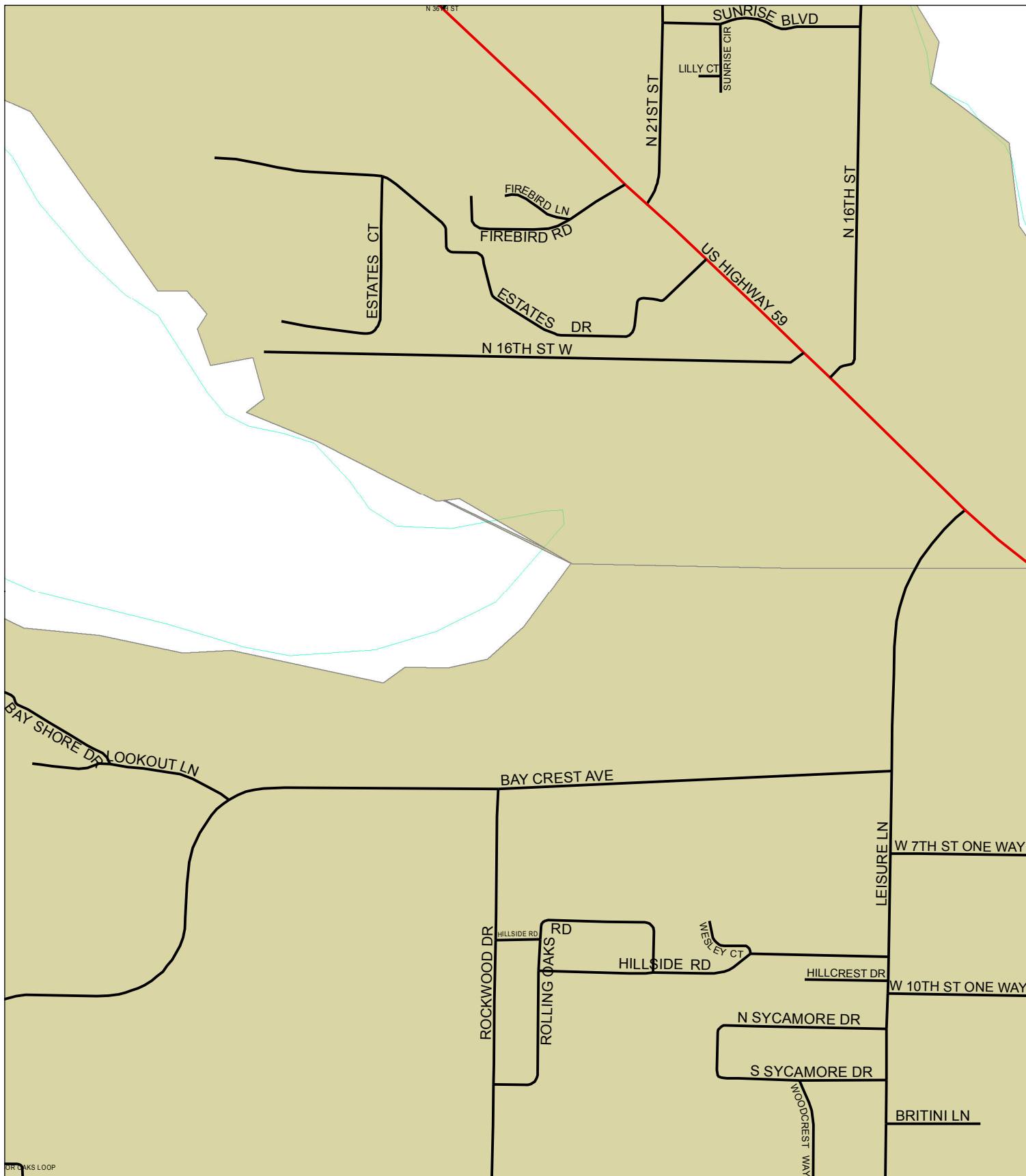




I DO HEREBY DECLARE THAT THIS MAP IS TRUE AND ACCURATE TO THE BEST OF MY KNOWLEDGE  
 JANUARY 1, 2012  
 CODY BROWN  
 911 COORDINATOR  
 CITY OF GROVE

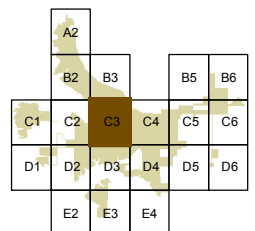
Grid ID: C2  
 Page No: 9

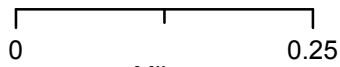
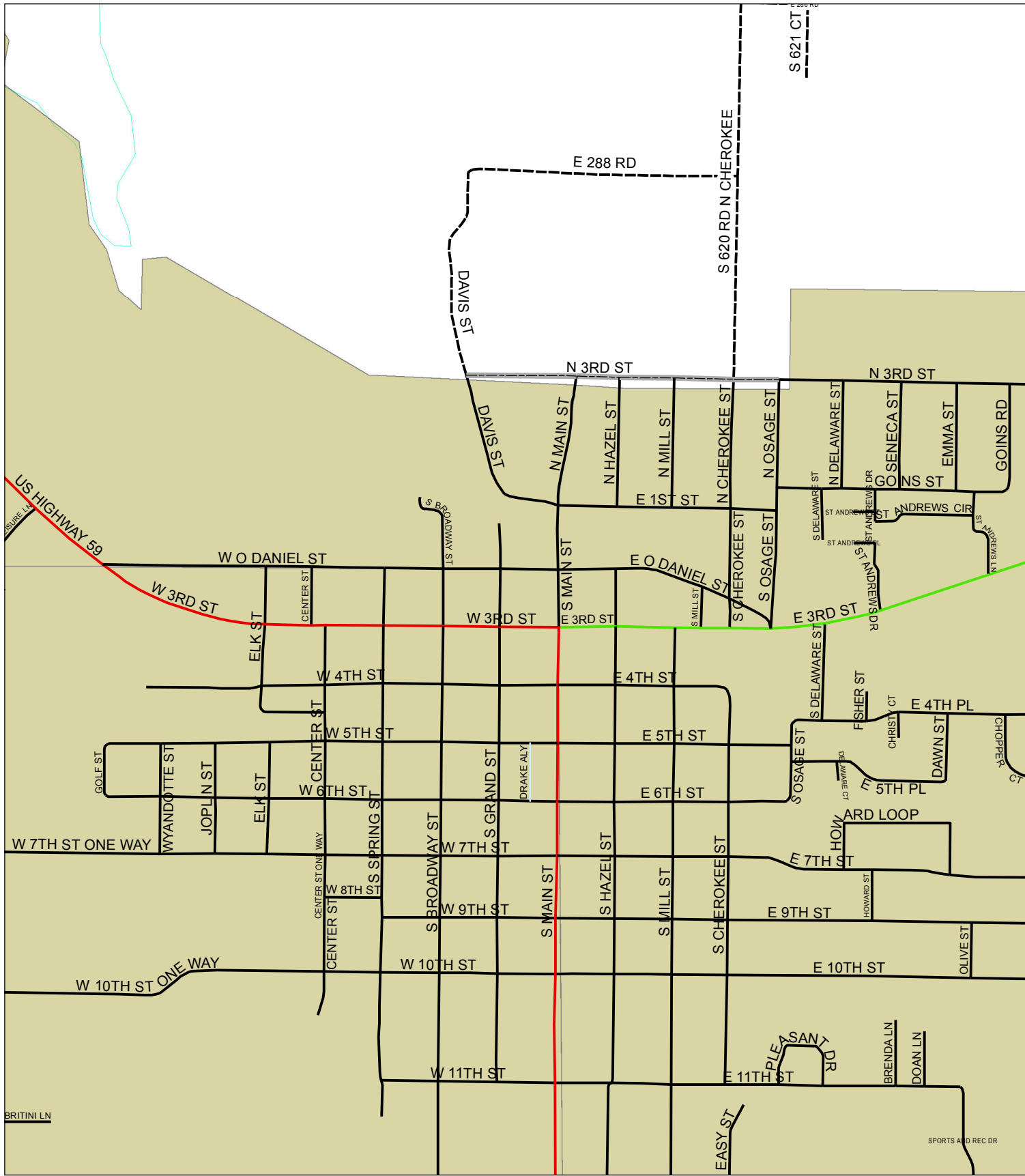




I DO HEREBY DECLARE THAT THIS MAP IS TRUE AND ACCURATE TO THE BEST OF MY KNOWLEDGE  
 JANUARY 1, 2012  
 CODY BROWN  
 911 COORDINATOR  
 CITY OF GROVE

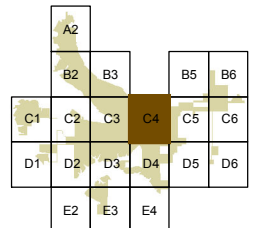
Grid ID: C3  
 Page No: 10


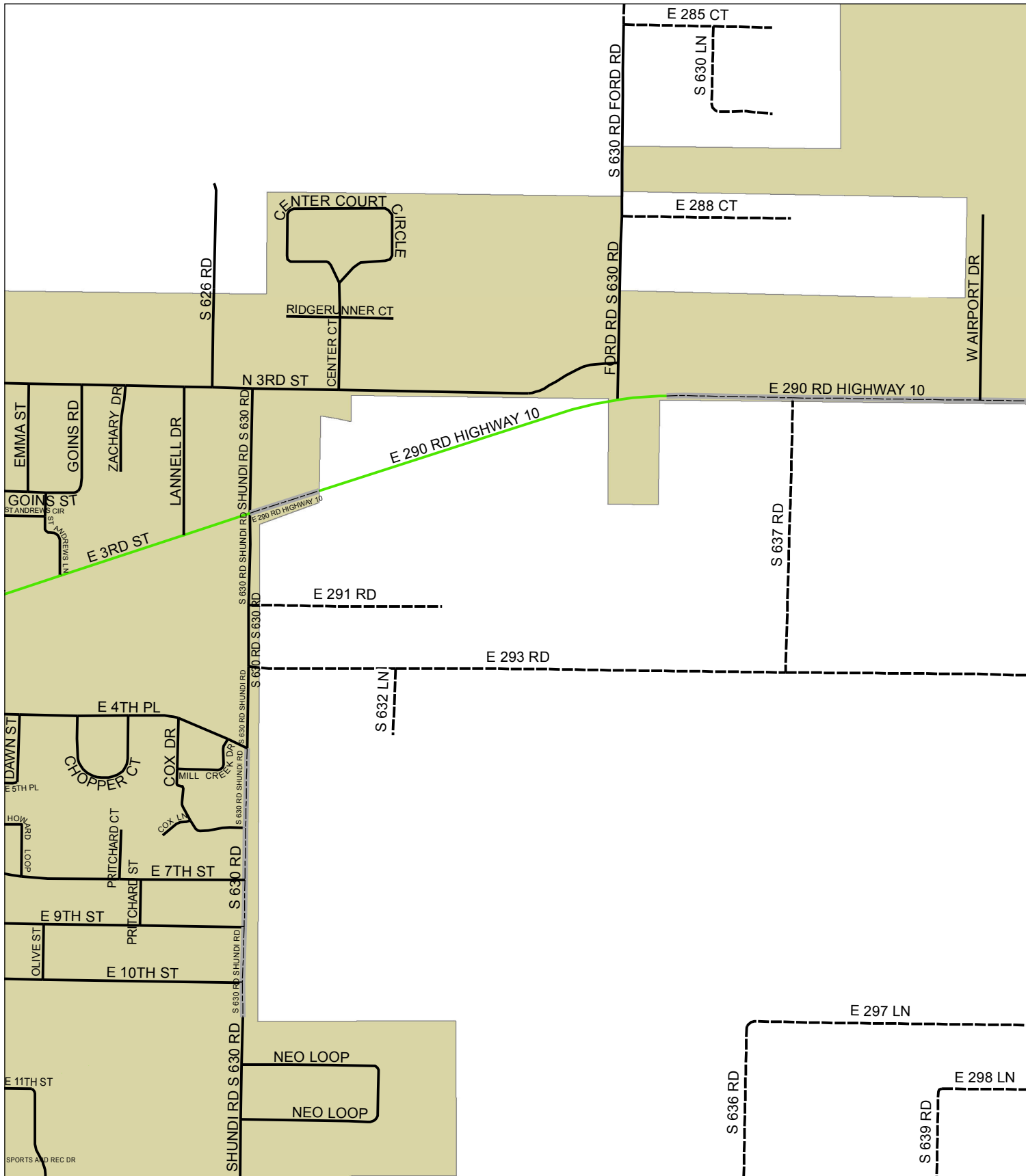




I DO HEREBY DECLARE THAT THIS MAP IS TRUE AND ACCURATE TO THE BEST OF MY KNOWLEDGE  
 JANUARY 1, 2012  
 CODY BROWN  
 911 COORDINATOR  
 CITY OF GROVE

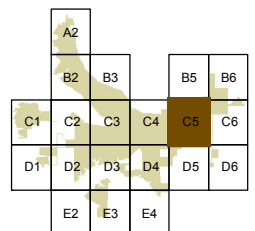
Grid ID: C4  
 Page No: 11

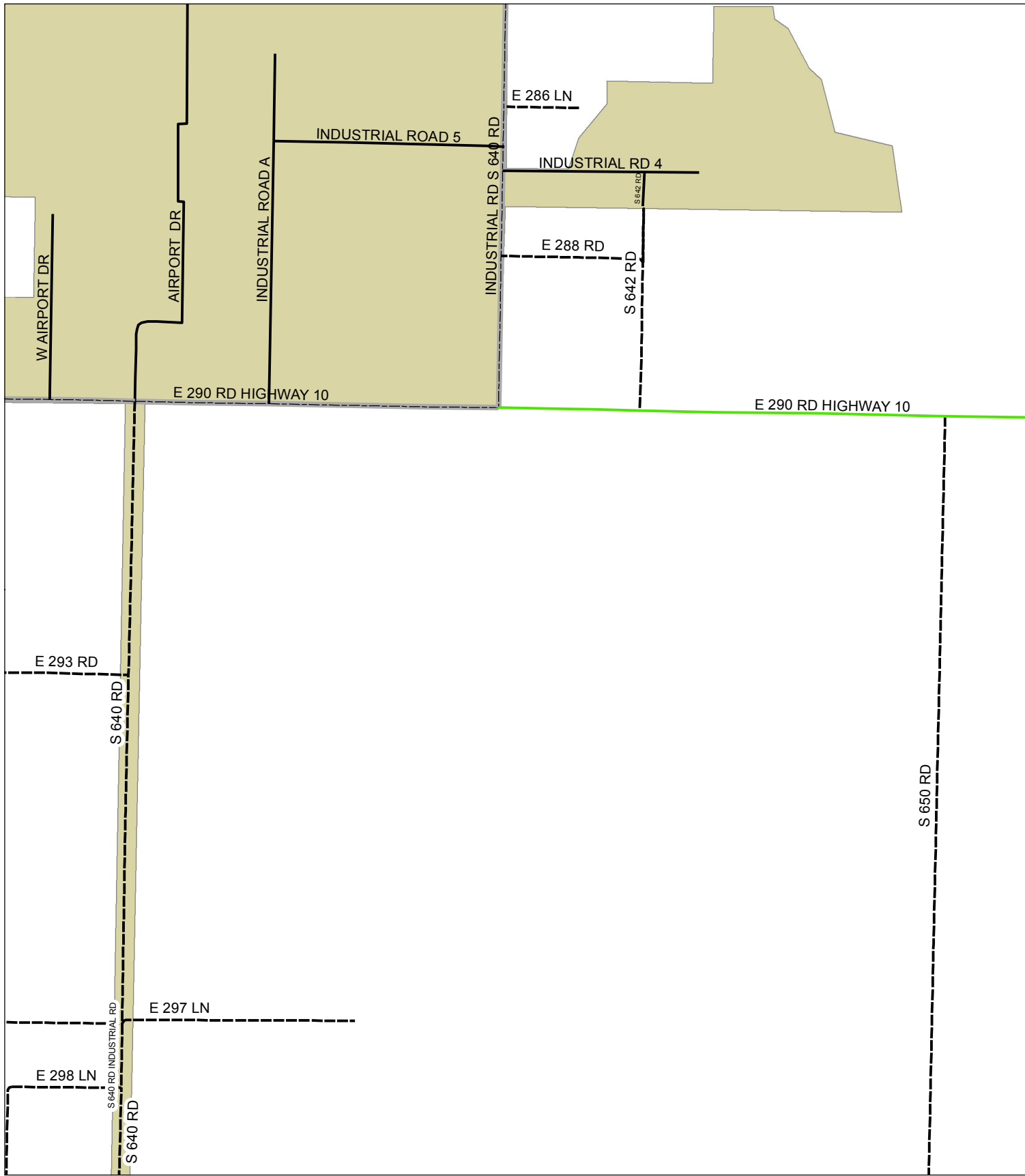




I DO HEREBY DECLARE THAT THIS MAP IS TRUE AND ACCURATE TO THE BEST OF MY KNOWLEDGE  
 JANUARY 1, 2012  
 CODY BROWN  
 911 COORDINATOR  
 CITY OF GROVE

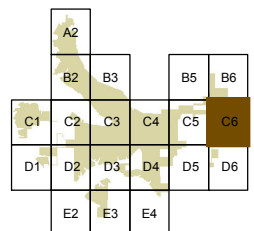
Grid ID: C5  
 Page No: 12


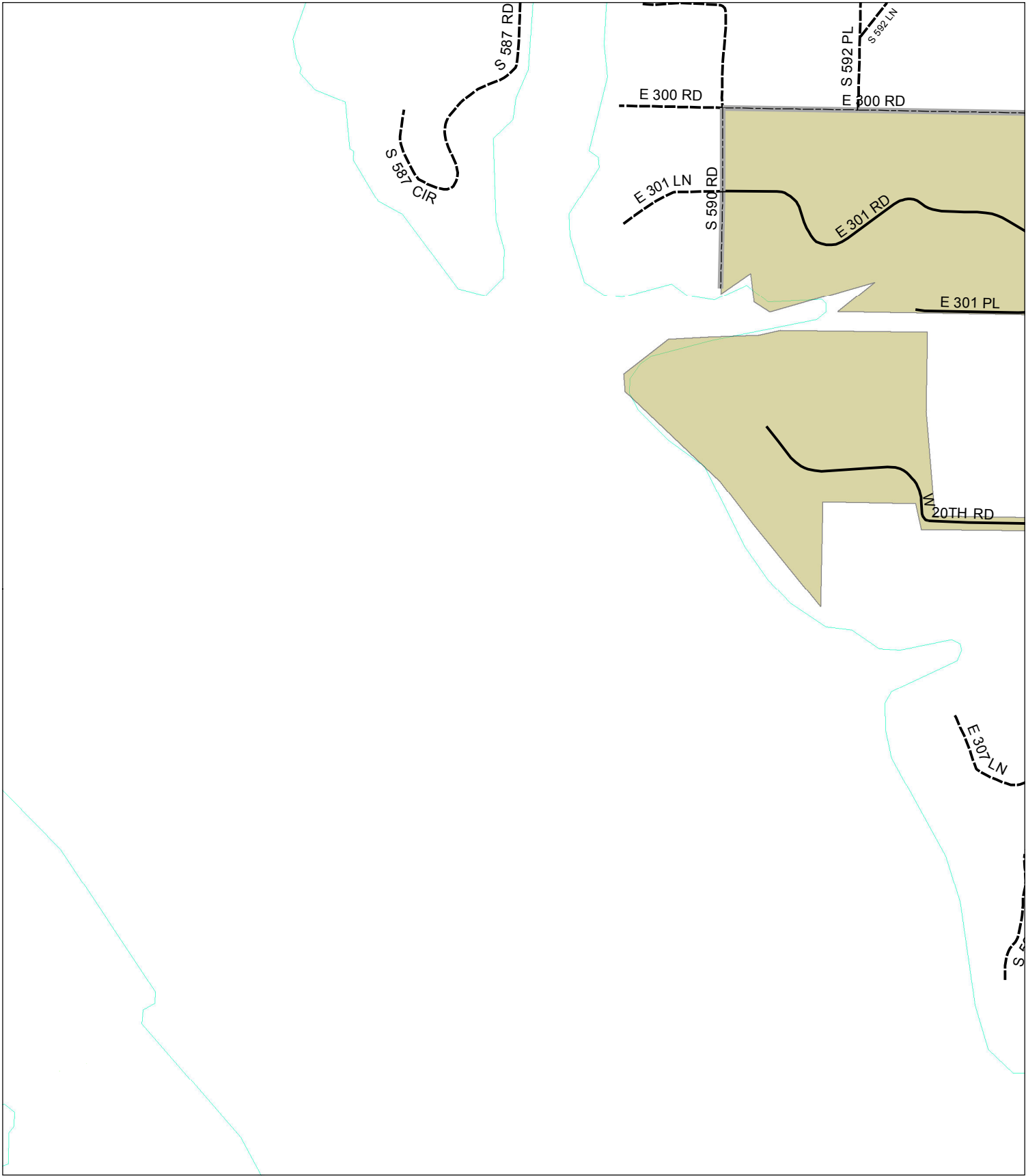




I DO HEREBY DECLARE THAT THIS MAP IS TRUE AND ACCURATE TO THE BEST OF MY KNOWLEDGE  
 JANUARY 1, 2012  
 CODY BROWN  
 911 COORDINATOR  
 CITY OF GROVE

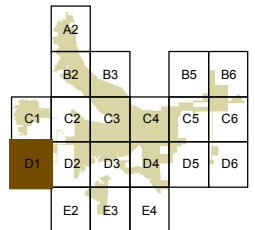
Grid ID: C6  
 Page No: 13

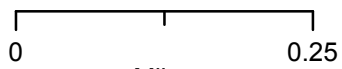
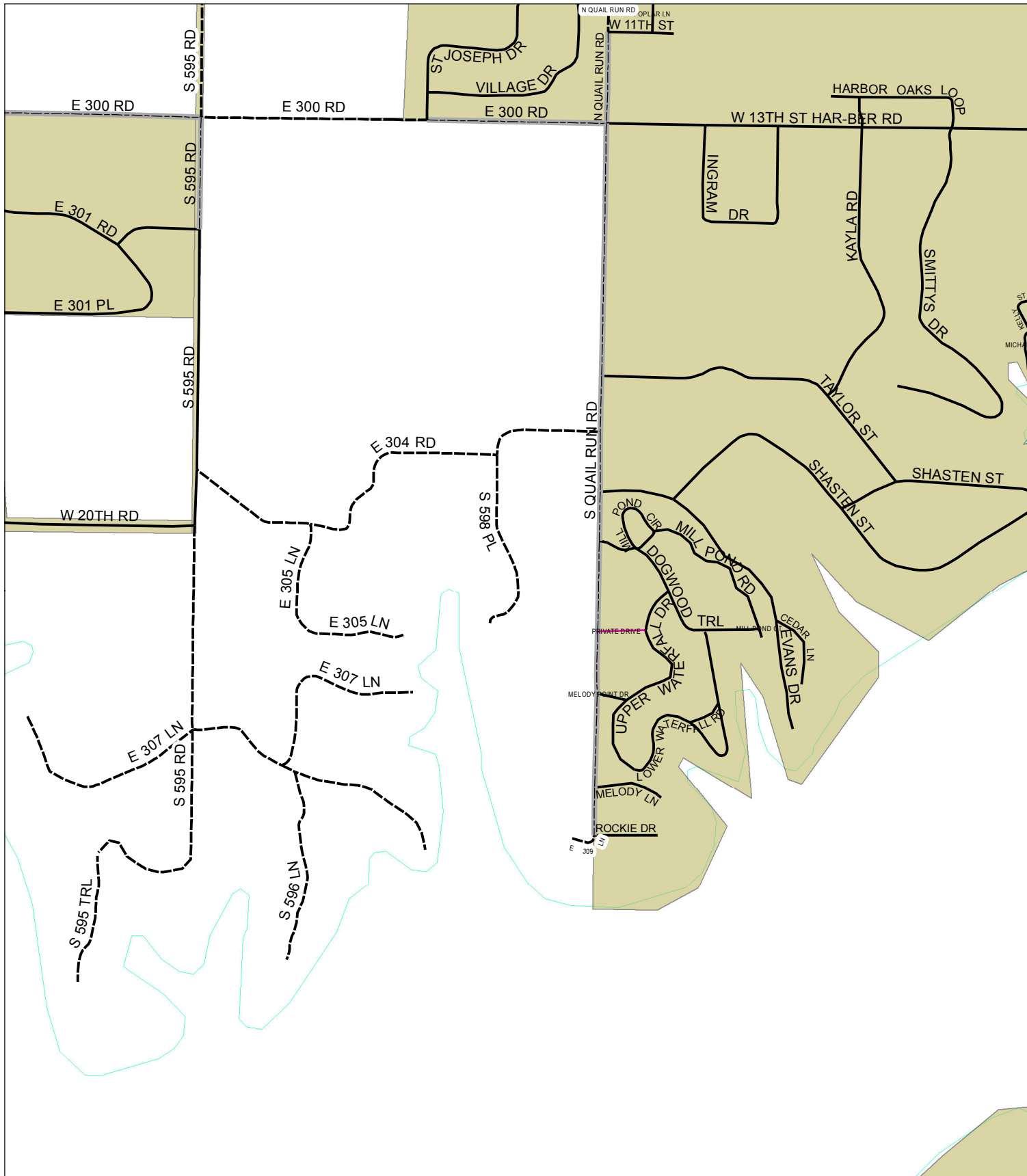




I DO HEREBY DECLARE THAT THIS MAP IS TRUE AND ACCURATE TO THE BEST OF MY KNOWLEDGE  
 JANUARY 1, 2012  
 CODY BROWN  
 911 COORDINATOR  
 CITY OF GROVE

Grid ID: D1  
 Page No: 14

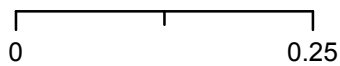
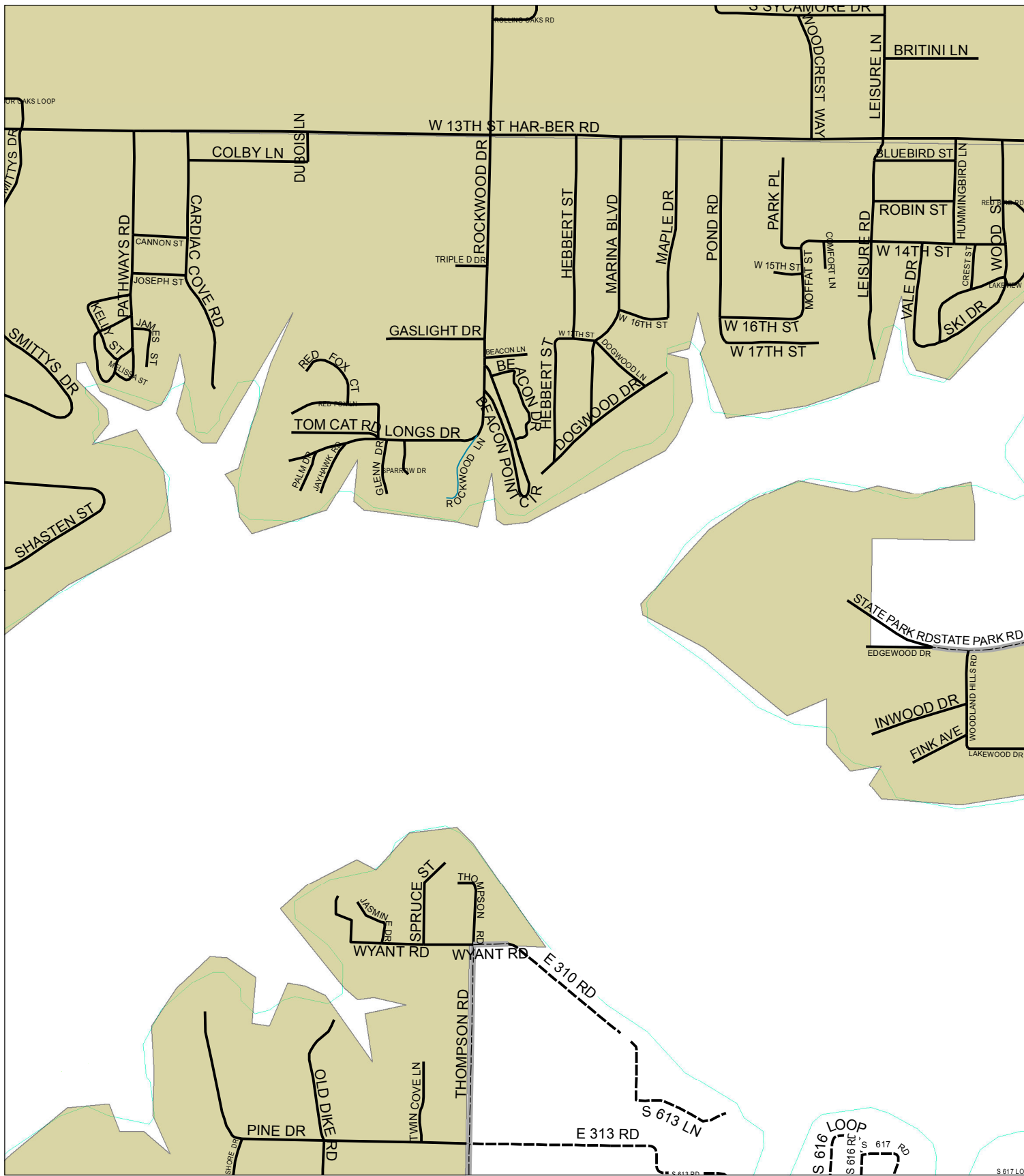




I DO HEREBY DECLARE THAT THIS MAP IS TRUE AND ACCURATE TO THE BEST OF MY KNOWLEDGE  
 JANUARY 1, 2012  
 CODY BROWN  
 911 COORDINATOR  
 CITY OF GROVE

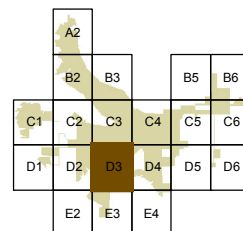
Grid ID: D2  
 Page No: 15

	A2				
	B2	B3		B5	B6
C1	C2	C3	C4	C5	C6
D1	D2	D3	D4	D5	D6
	E2	E3	E4		


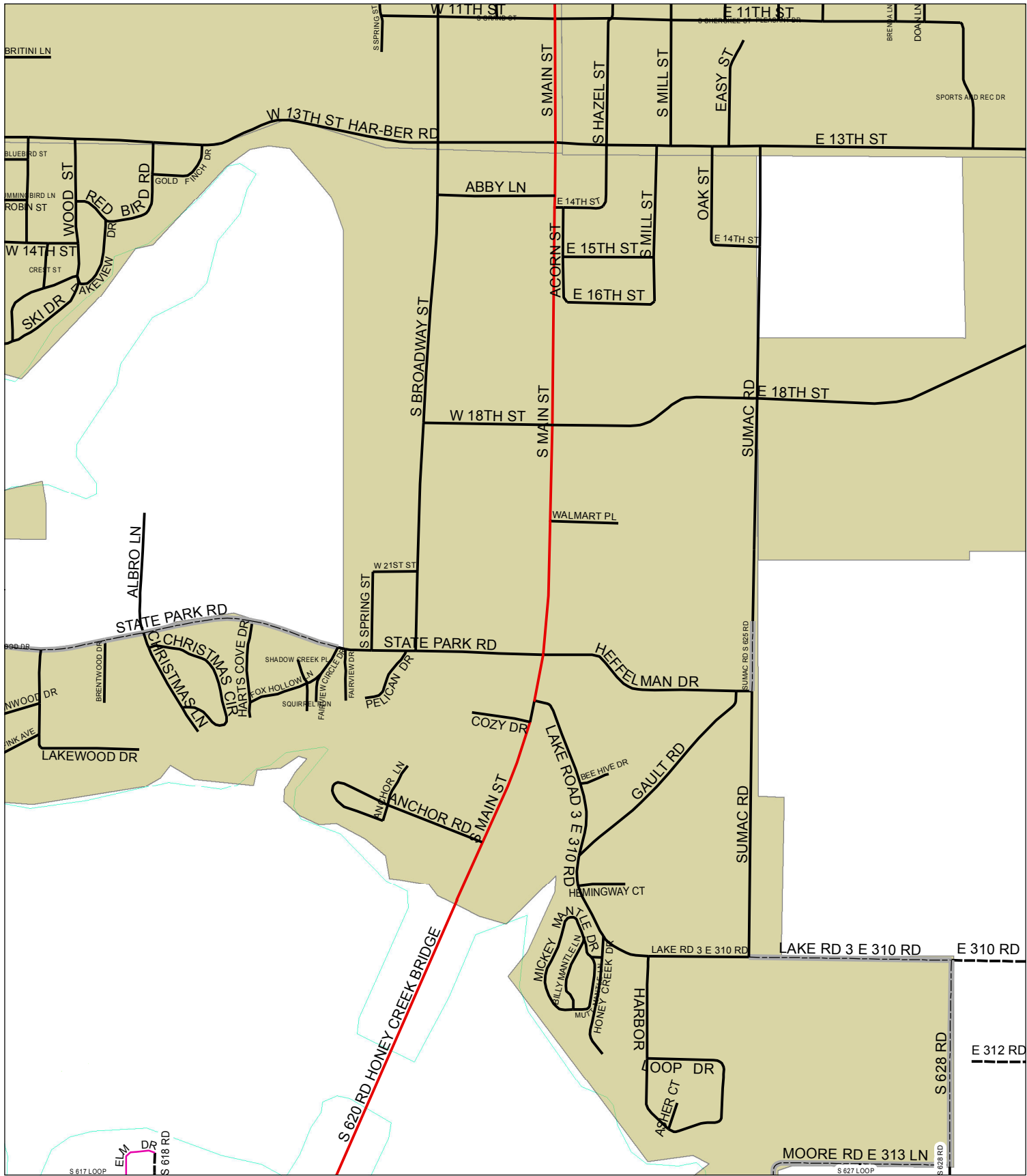


I DO HEREBY DECLARE THAT THIS MAP IS TRUE AND ACCURATE TO THE BEST OF MY KNOWLEDGE  
 JANUARY 1, 2012  
 CODY BROWN  
 911 COORDINATOR  
 CITY OF GROVE

Grid ID: D3  
 Page No: 16



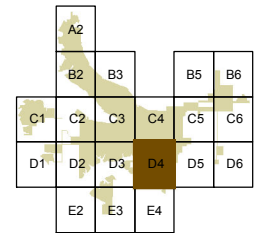


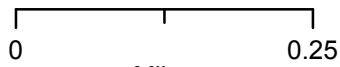
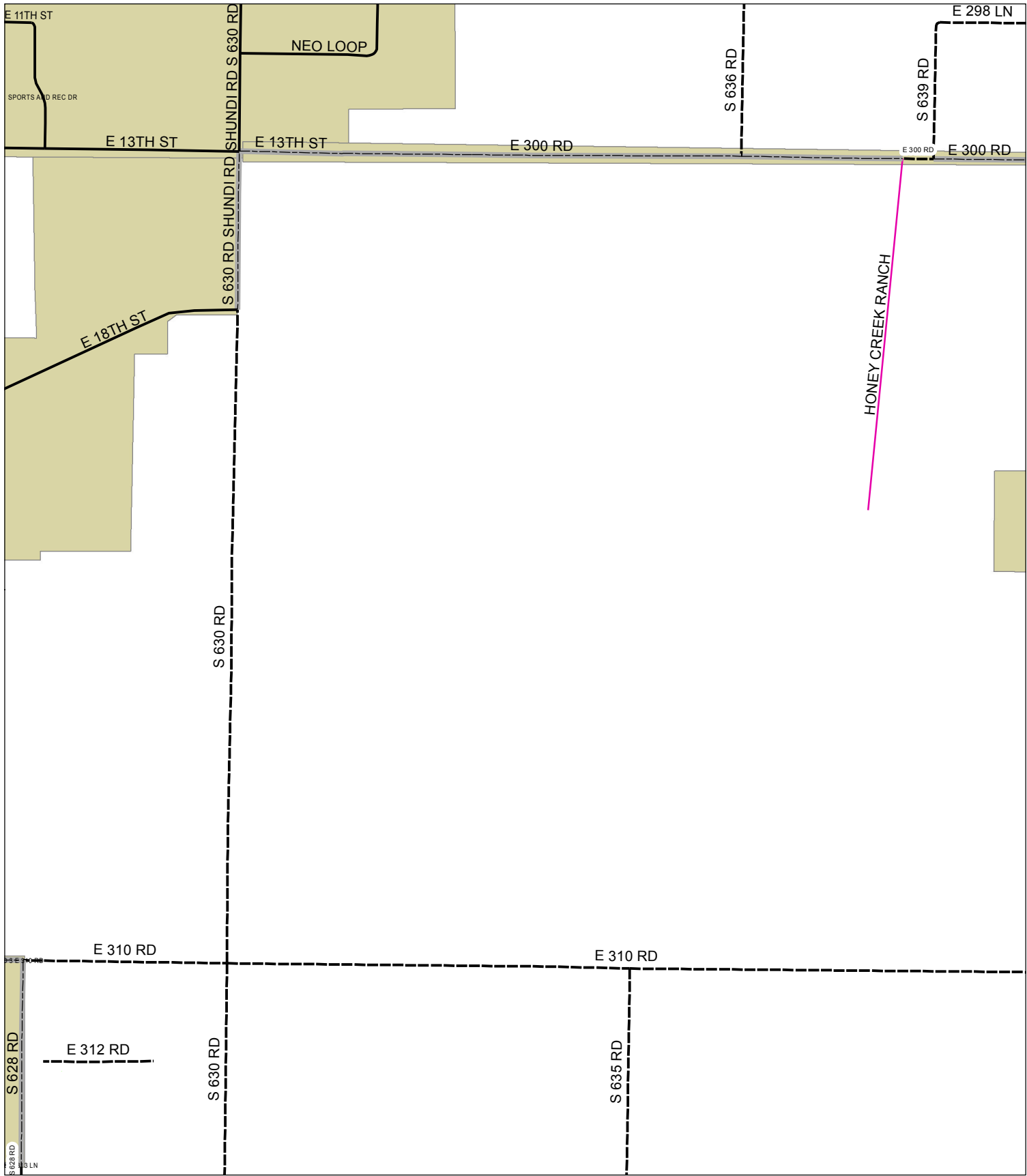


0 0.25  
Miles

I DO HEREBY DECLARE THAT THIS MAP IS TRUE AND ACCURATE TO THE BEST OF MY KNOWLEDGE  
JANUARY 1, 2013  
CODY BROWN  
911 COORDINATOR  
CITY OF GROVE

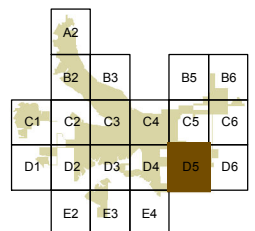
Grid ID: D4  
Page No: 17


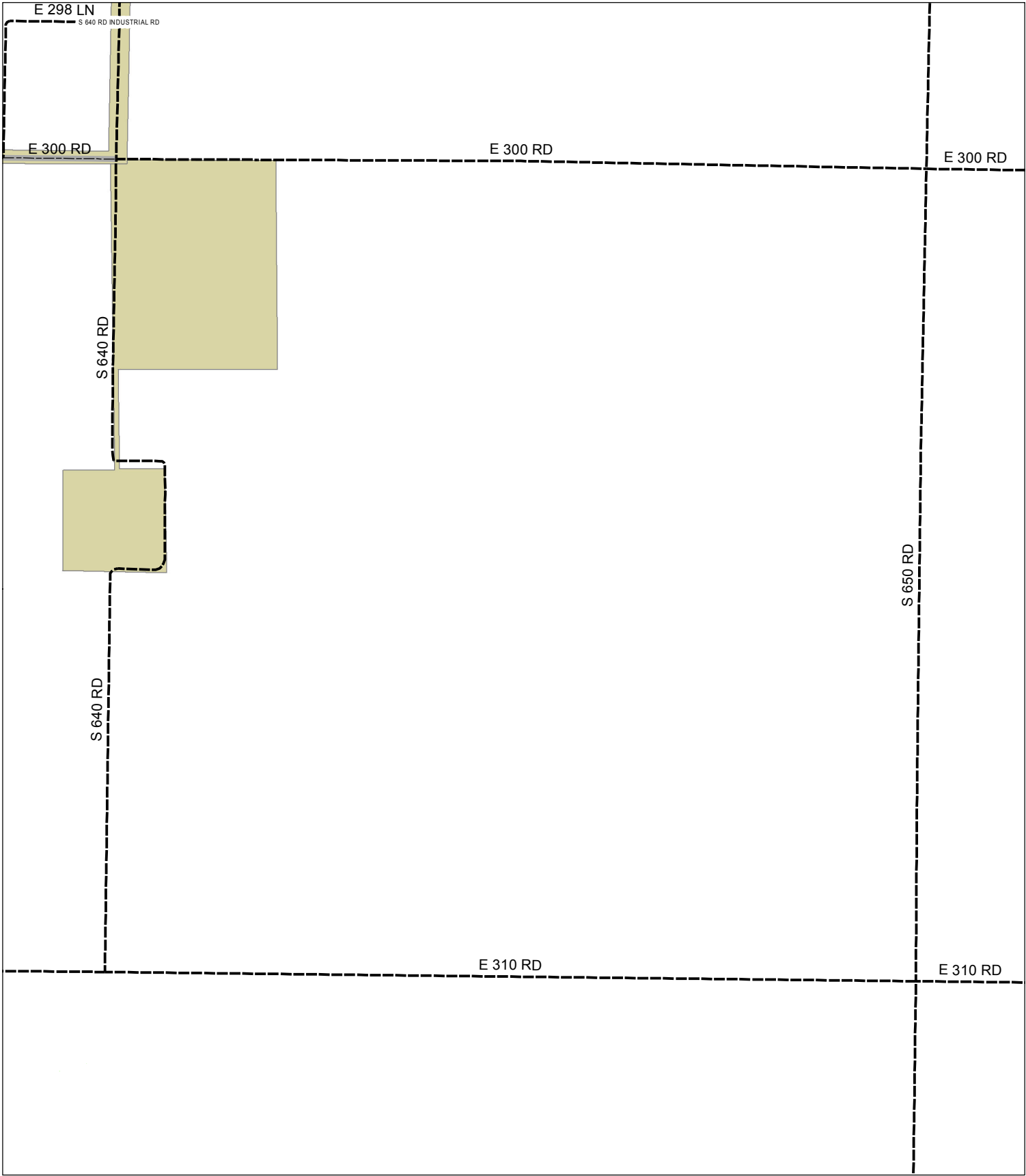




I DO HEREBY DECLARE THAT THIS MAP IS TRUE AND ACCURATE TO THE BEST OF MY KNOWLEDGE  
 JANUARY 1, 2012  
 CODY BROWN  
 911 COORDINATOR  
 CITY OF GROVE

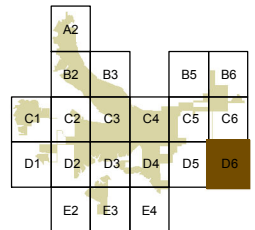
Grid ID: D5  
 Page No: 18

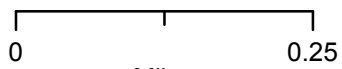
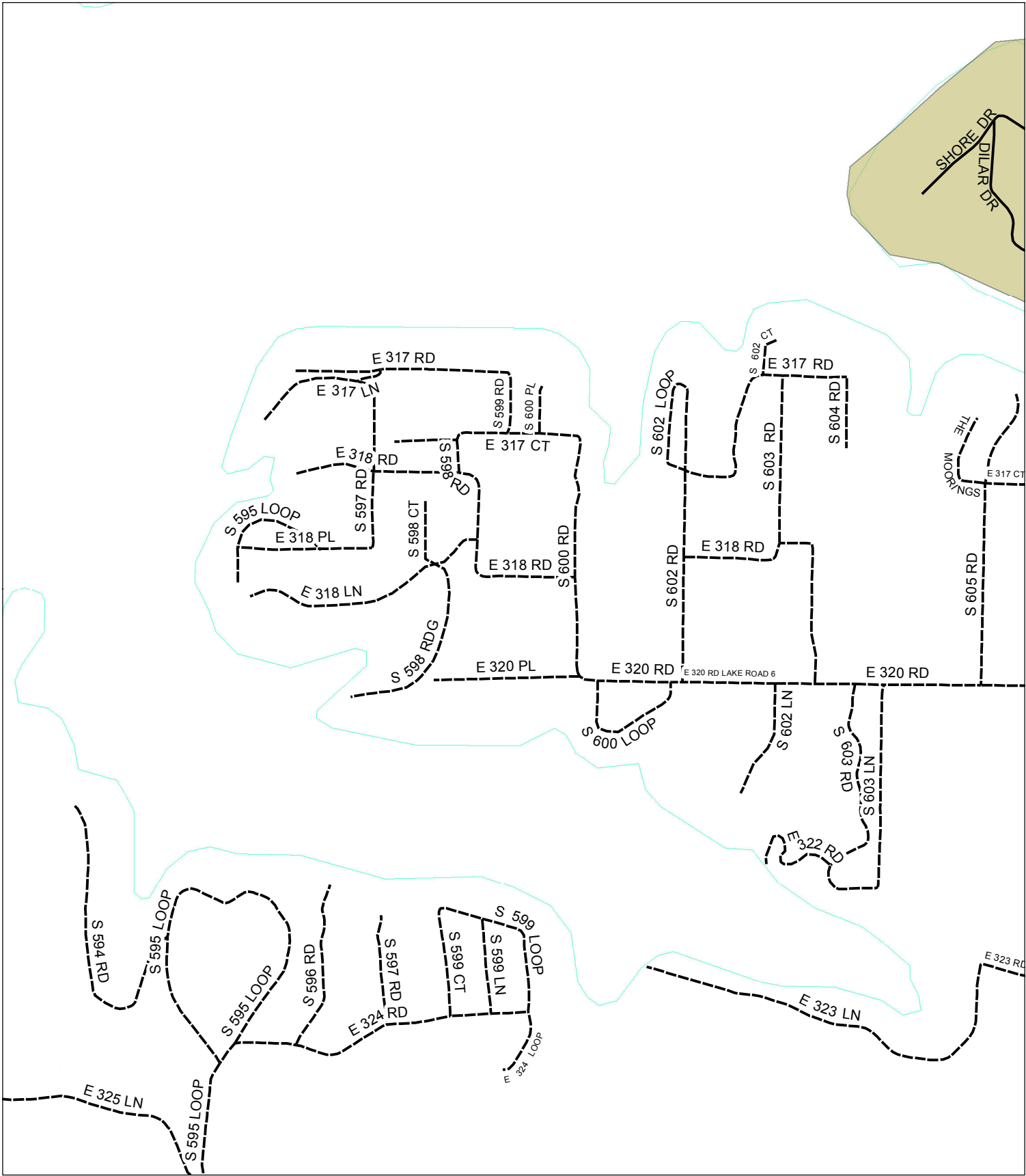




I DO HEREBY DECLARE THAT THIS MAP IS TRUE  
AND ACCURATE TO THE BEST OF MY KNOWLEDGE  
JANUARY 1, 2012  
CODY BROWN  
911 COORDINATOR  
CITY OF GROVE

Grid ID: D6  
Page No: 19

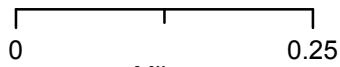
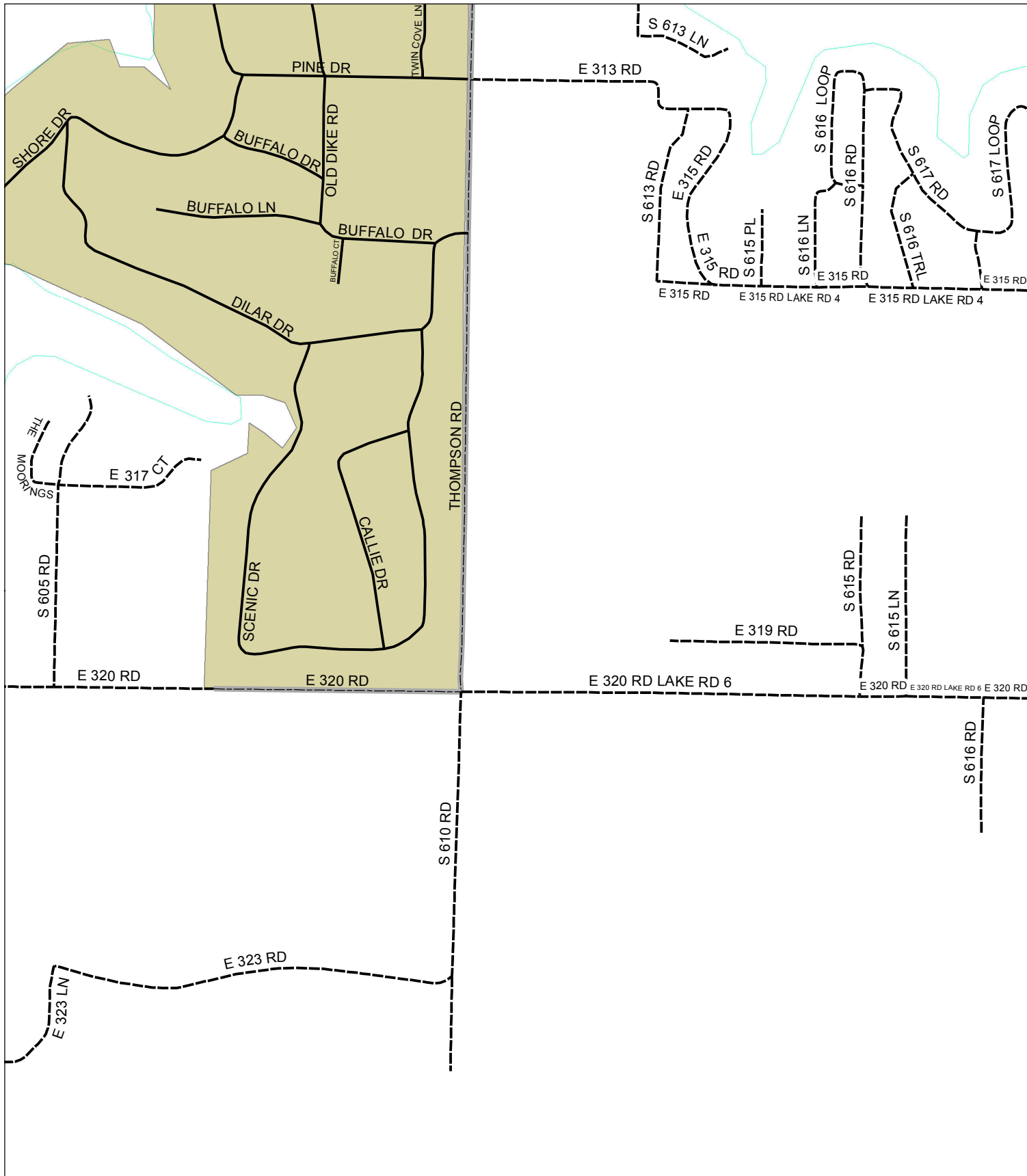




I DO HEREBY DECLARE THAT THIS MAP IS TRUE  
AND ACCURATE TO THE BEST OF MY KNOWLEDGE  
JANUARY 1, 2012  
CODY BROWN  
911 COORDINATOR  
CITY OF GROVE

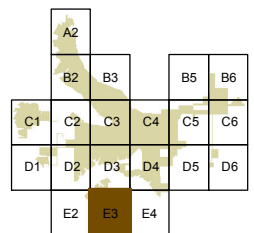
**Grid ID: E2**  
**Page No: 20**

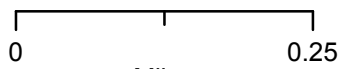
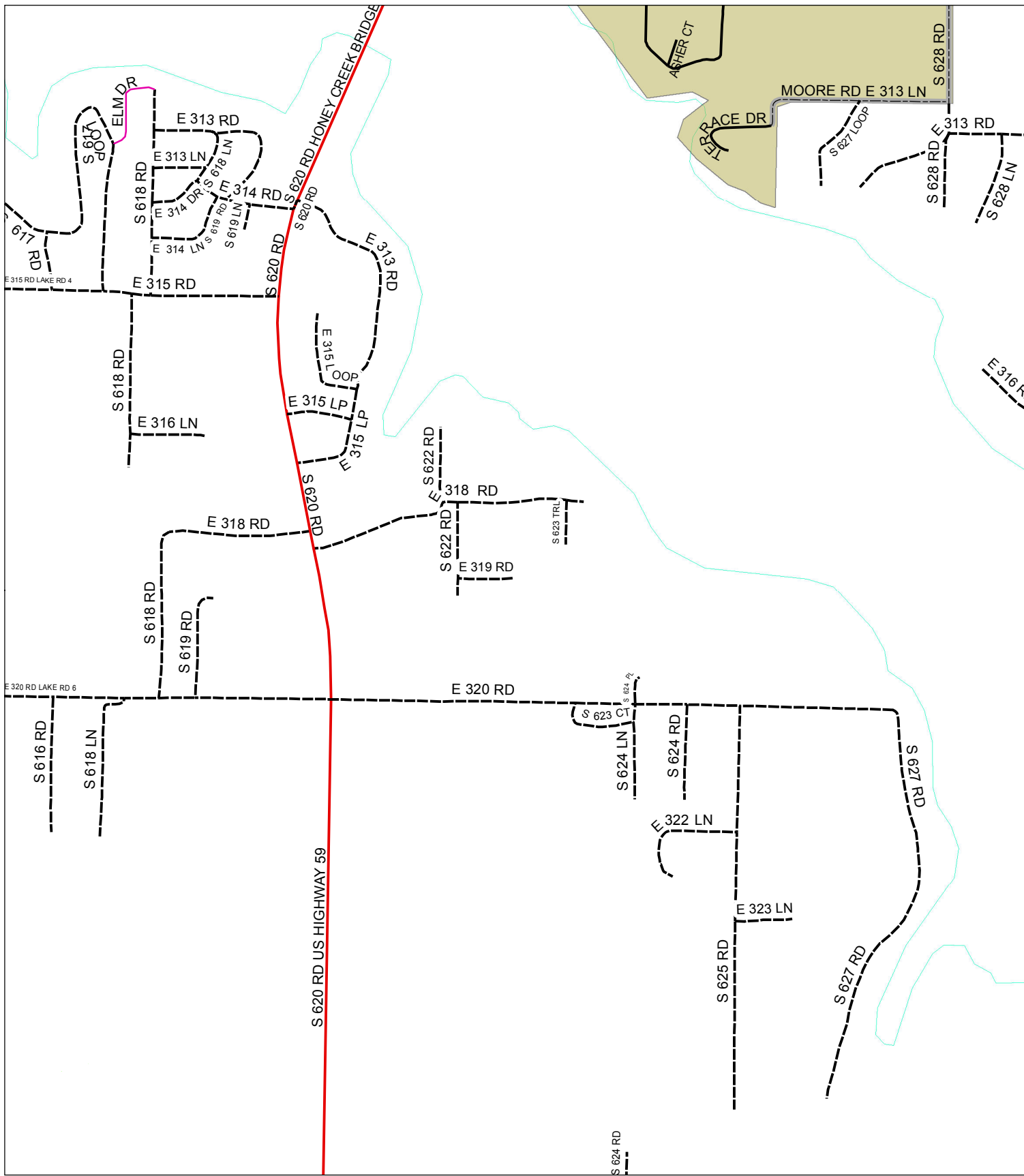
	A2				
	B2	B3		B5	B6
C1	C2	C3	C4	C5	C6
D1	D2	D3	D4	D5	D6
	E2	E3	E4		



I DO HEREBY DECLARE THAT THIS MAP IS TRUE AND ACCURATE TO THE BEST OF MY KNOWLEDGE  
 JANUARY 1, 2012  
 CODY BROWN  
 911 COORDINATOR  
 CITY OF GROVE

Grid ID: E3  
 Page No: 21





I DO HEREBY DECLARE THAT THIS MAP IS TRUE AND ACCURATE TO THE BEST OF MY KNOWLEDGE  
 JANUARY 1, 2012  
 CODY BROWN  
 911 COORDINATOR  
 CITY OF GROVE

Grid ID: E4  
 Page No: 22

